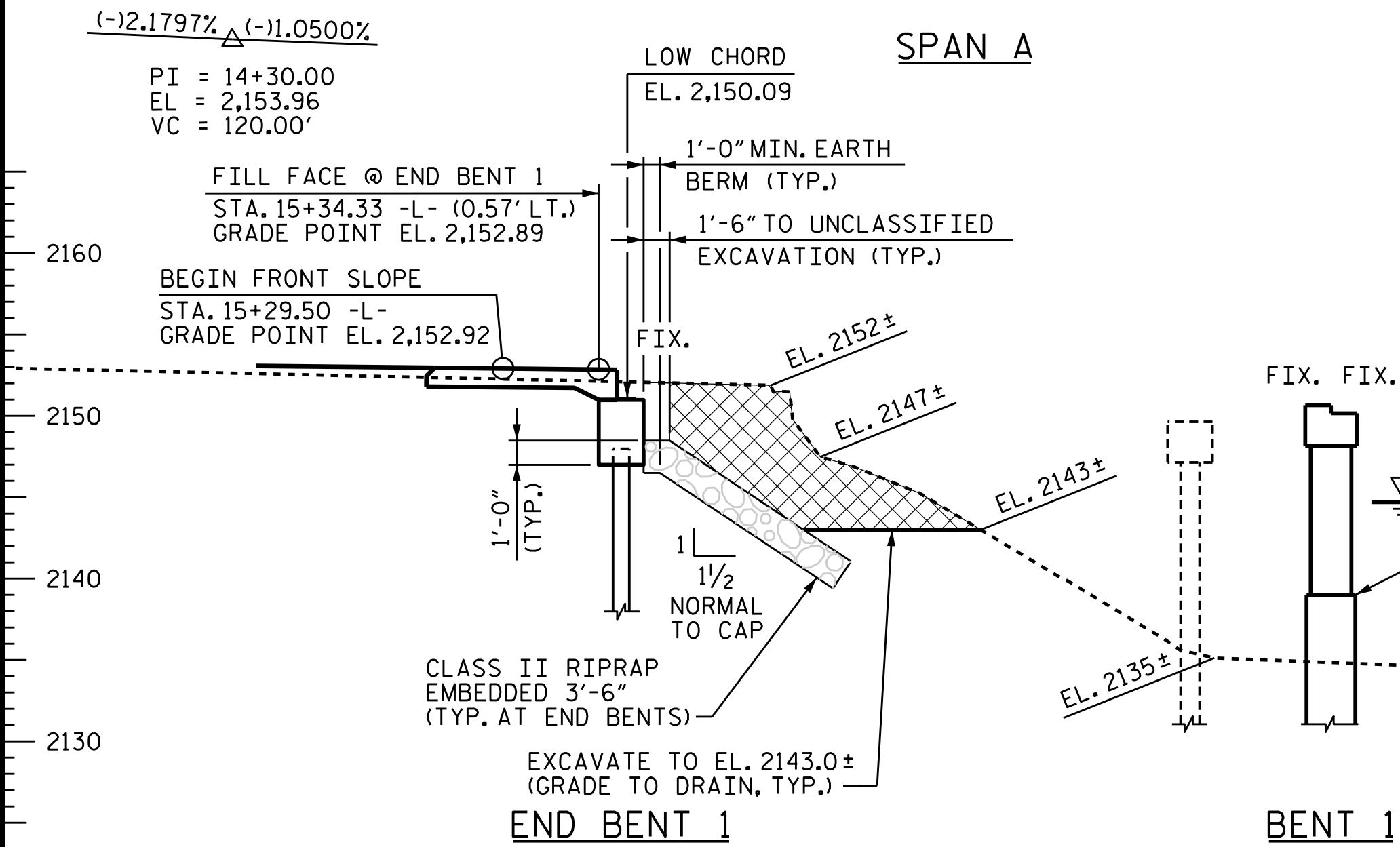
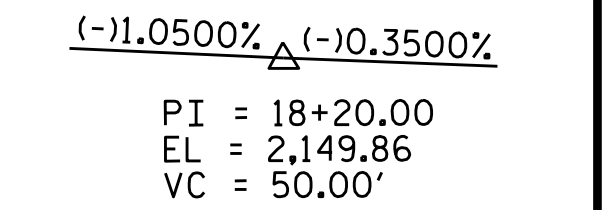


VERTICAL PROFILE  
DATA -L-

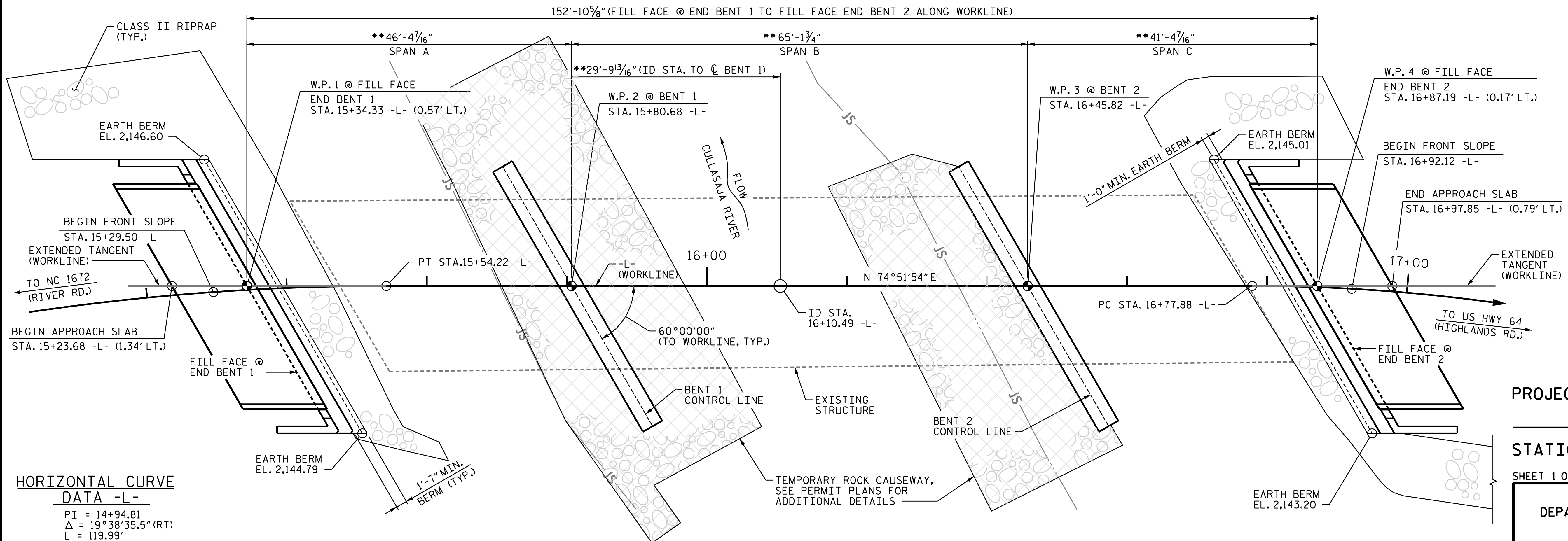


VERTICAL PROFILE  
DATA -L-

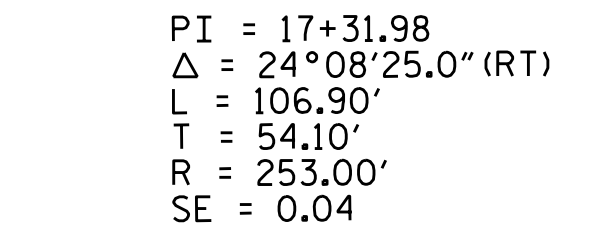


SECTION ALONG -L-

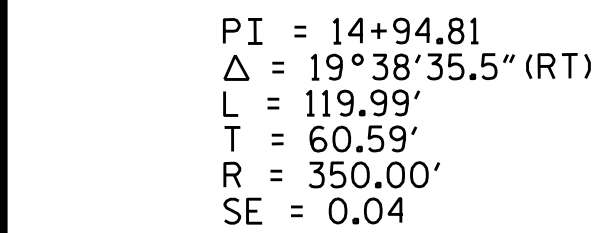
(SECTIONS AT END BENTS AND BENTS ARE AT RIGHT ANGLES)



HORIZONTAL CURVE  
DATA -L-



HORIZONTAL CURVE  
DATA -L-



PLAN

(PILES NOT SHOWN IN PLAN VIEW FOR CLARITY)  
\*\*MEASURED ALONG WORKLINE

DRAWN BY : G. DWIGHT LOFLIN DATE : 07-2025  
CHECKED BY : LOGAN C. YARBROUGH DATE : 07-2025  
DESIGN ENGINEER OF RECORD: LOGAN C. YARBROUGH DATE : 08-2025

**DOCUMENT NOT CONSIDERED FINAL  
UNLESS ALL SIGNATURES COMPLETED**

**DRMP**

8210 UNIVERSITY EXECUTIVE  
PARK DRIVE SUITE 220,  
CHARLOTTE, NC 28262  
(704) 549-4260

NC LICENSE NO. F-1524



DRMP JOB NUMBER: 20-0464.031

PROJECT NO. HB-0030  
MACON COUNTY

STATION: 16+10.49 -L-

SHEET 1 OF 7 REPLACES BRIDGE NO. 550055

STATE OF NORTH CAROLINA  
DEPARTMENT OF TRANSPORTATION  
RALEIGH

GENERAL DRAWING  
FOR BRIDGE ON SR 1679 (PEEKS  
CREEK RD.) BETWEEN SR 1672 AND  
US 64 OVER CULLASAJA RIVER

REVISIONS					SHEET NO.
NO.	BY:	DATE:	NO.	BY:	DATE:
1			3		
2			4		
					TOTAL SHEETS
					26